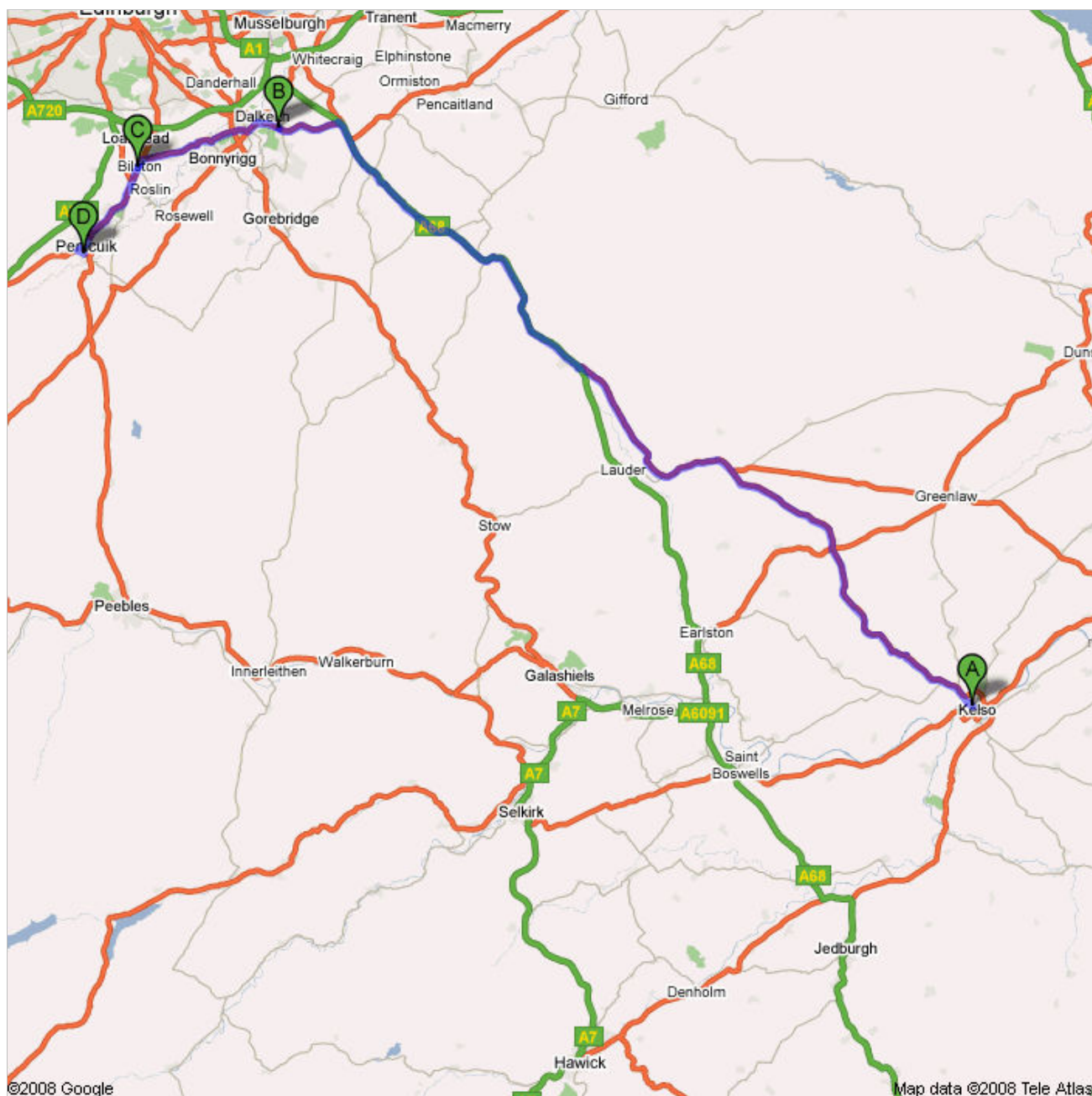






### Directions to Bog Rd, Midlothian EH26, UK

45.0 mi – about 1 hour 15 mins





This route avoids the City Bypass and assumes that the Dalkeith bypass is not yet open.





 **Kelso High School**  
**Bowmont St**  
**Kelso, Roxburghshire, TD5 7EG**

1. Head <b>northwest</b> on <b>Bowmont St</b> toward <b>Gray's Close</b>	go 0.2 mi total 0.2 mi
2. Continue on <b>Edinburgh Rd</b>	go 0.3 mi total 0.5 mi
3. At the roundabout, take the <b>1st</b> exit onto <b>A6089/Edinburgh Rd</b> Continue to follow A6089 About 18 mins	go 12.4 mi total 12.8 mi
 4. Turn <b>left</b> at <b>A697</b> About 11 mins	go 7.7 mi total 20.5 mi
5. At <b>Carfraemill Roundabout</b> , take the <b>2nd</b> exit onto <b>A68</b> About 19 mins	go 12.8 mi total 33.3 mi
 6. Turn <b>left</b> toward <b>Lauder Rd</b> About 4 mins	go 2.0 mi total 35.3 mi
7. At the roundabout, take the <b>2nd</b> exit onto <b>Lauder Rd</b>	go 0.2 mi total 35.5 mi
<b>Total: 35.5 mi – about 52 mins</b>	

 **Lauder Rd**  
**Midlothian EH22, UK**

8. Head <b>northwest</b> on <b>Lauder Rd</b> toward <b>Bruce Gardens</b>	go 0.3 mi total 0.3 mi
9. Continue on <b>Newmills Rd</b>	go 0.3 mi total 0.6 mi
 10. Slight <b>left</b> at <b>B6373/London Rd</b> Continue to follow B6373	go 0.2 mi total 0.8 mi
 11. Turn <b>left</b> at <b>A6094/Eskbank Rd</b> About 2 mins	go 0.4 mi total 1.3 mi
12. At <b>Eskdale Toll</b> , take the <b>4th</b> exit onto <b>A768/Lasswade Rd</b> Continue to follow A768 Go through 1 roundabout About 4 mins	go 1.9 mi total 3.2 mi
 13. Turn <b>left</b> at <b>A768/Wadingburn Rd</b> Continue to follow A768 About 5 mins	go 2.1 mi total 5.3 mi
 14. Turn <b>left</b> at <b>A701</b> About 1 min	go 0.3 mi total 5.5 mi
<b>Total: 5.5 mi – about 13 mins</b>	

 **Bilston**  
**Roslin, Midlothian, UK**

15. Head <b>south</b> on <b>A701</b> toward <b>B7006</b> Go through 2 roundabouts About 7 mins	go 3.4 mi total 3.4 mi
 16. Turn <b>right</b> at <b>A766/Carlops Rd</b> About 1 min	go 0.3 mi total 3.7 mi
 17. Turn <b>left</b> at <b>B6372/Bog Rd</b>	go 0.2 mi total 3.9 mi
<b>Total: 3.9 mi – about 9 mins</b>	

 **Bog Rd**  
**Midlothian EH26, UK**

These directions are for planning purposes only. You may find that construction projects, traffic, weather, or other events

may cause conditions to differ from the map results, and you should plan your route accordingly. You must obey all signs or notices regarding your route.

Map data ©2008 Tele Atlas